

Pkwy Dr

1. Head **northwest** on Pkwy Dr toward 153A St



go 0.2 km
total 0.2 km



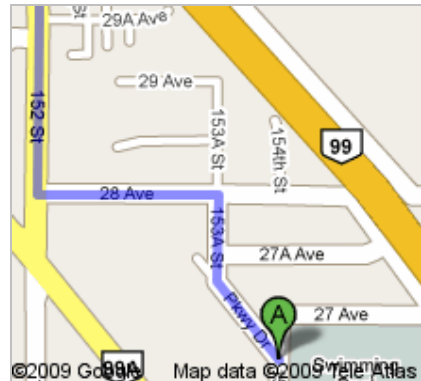
2. Slight **right** at 153A St



go 0.1 km
total 0.3 km



3. Turn **left** at 28 Ave



go 0.3 km
total 0.6 km



4. Turn **right** at **152 St**
About 8 mins



go 5.7 km
total 6.3 km



5. Turn **right** at **56 Ave**
About 7 mins



go 8.0 km
total 14.3 km

6. Continue on **HWY 10**
About 4 mins



go 3.7 km
total 18.0 km



7. Turn **left** at **Glover Rd**
About 3 mins



go 3.5 km
total 21.5 km

8. Turn **right** at **HWY 10**
About 2 mins



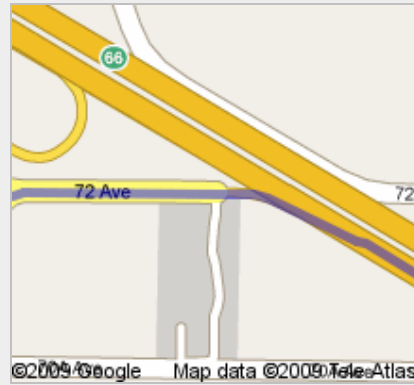
go 2.8 km
total 24.3 km

9. Turn **right** at **72 Ave** (signs for **Hope/HWY-1**)



go 0.4 km
total 24.7 km

10. Take the ramp onto **HWY-1 E**
About 13 mins



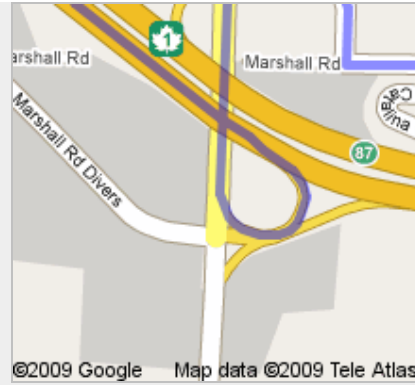
go 20.5 km
total 45.2 km

11. Take exit **87** for **Clearbrook Rd N** toward **Clearbrook**



go 0.4 km
total 45.5 km

12. Merge onto **Clearbrook Rd**



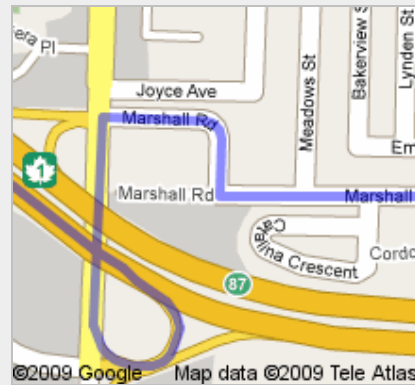
go 0.3 km
total 45.9 km

➔ 13. Turn **right** at **Marshall Rd**



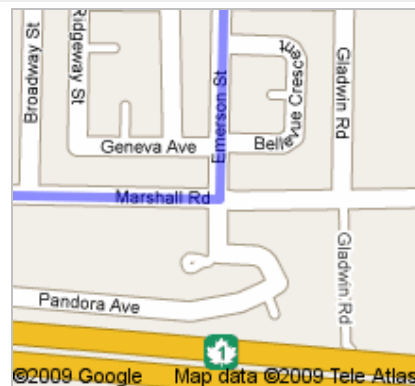
go 0.3 km
total 46.2 km

↶ 14. Turn **left** to stay on **Marshall Rd**
About 2 mins



go 1.2 km
total 47.3 km

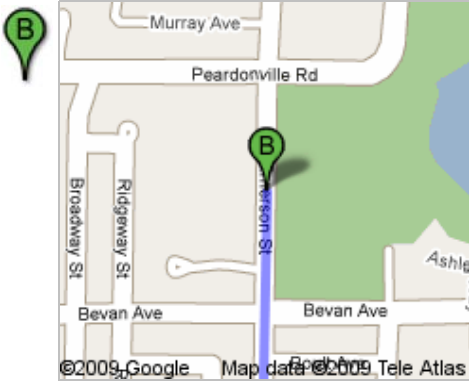
↶ 15. Turn **left** at **Emerson St**
Destination will be on the right
About 2 mins



go 0.6 km
total 47.9 km

8/13/2009

Pkwy Dr to 2310 Emerson St, Abbotsfo...



2310 Emerson St, Abbotsford, BC, Canada

These directions are for planning purposes only. You may find that construction projects, traffic, weather, or other events may cause conditions to differ from the map results, and you should plan your route accordingly. You must obey all signs or notices regarding your route.

Map data ©2009 Tele Atlas