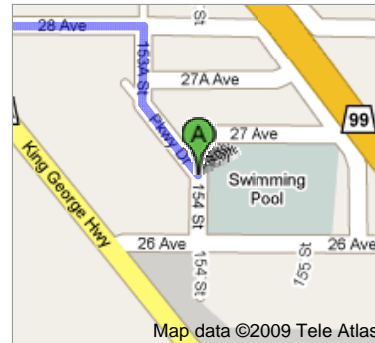




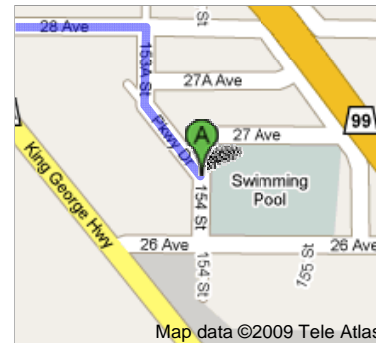
Directions to 1325 Keith Rd E, North Vancouver, BC, Canada 44.5 km – about 44 mins



Pkwy Dr

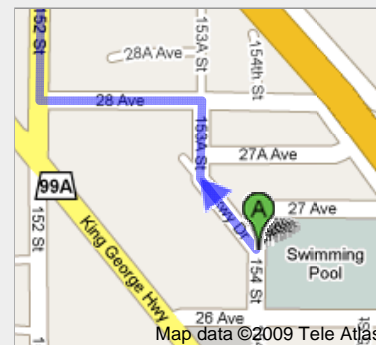


1. Head northwest on Pkwy Dr toward 153A St



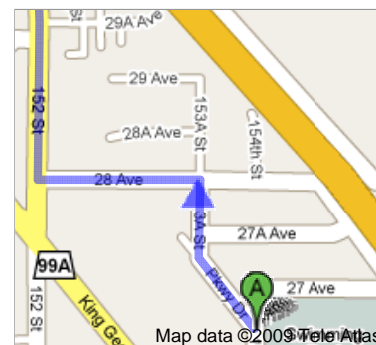
go 0.2 km
total 0.2 km

2. Slight right at 153A St



go 0.1 km
total 0.3 km

3. Turn left at 28 Ave



go 0.3 km
total 0.6 km

4. Turn right at 152 St
About 22 mins



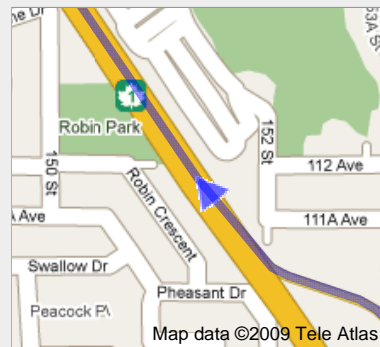
go 16.7 km
total 17.3 km

5. Take the **TC-1** ramp to **Vancouver**



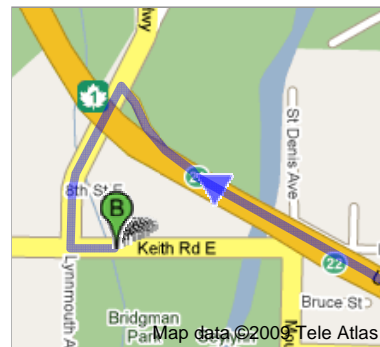
go 0.6 km
total 17.9 km

6. Merge onto **HWY-1 W**
About 19 mins



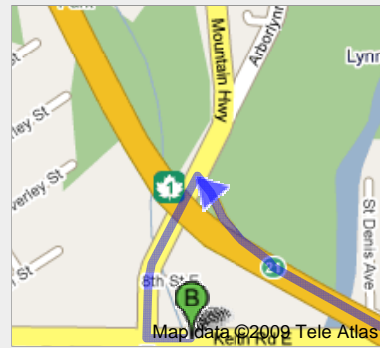
go 26.0 km
total 43.9 km

7. Take exit **21** for **Mountain Hwy**



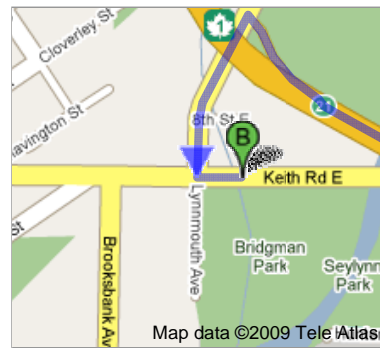
go 0.2 km
total 44.1 km

↶ 8. Turn **left** at **Mountain Hwy**
About 1 min




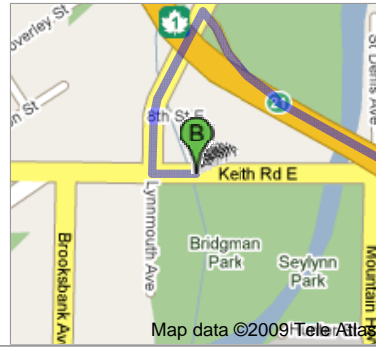
go 0.3 km
total 44.5 km

↶ 9. Turn **left** at **Keith Rd E**
Destination will be on the right



go 80 m
total 44.5 km

 1325 Keith Rd E, North Vancouver, BC, Canada



These directions are for planning purposes only. You may find that construction projects, traffic, weather, or other events may cause conditions to differ from the map results, and you should plan your route accordingly. You must obey all signs or notices regarding your route.

Map data ©2009 Tele Atlas